

Section 05

Fire Protection Districts

This page left intentionally blank

Fire Protection District

CONTRA COSTA COUNTY FIRE PROTECTION DISTRICT

(Fire Protection District Law of 1987, Health and Safety Code §13800 et seq.)

<u>Location of office and mailing address</u>	2010 Geary Road Pleasant Hill, CA 94523-4619
<u>Telephone numbers</u>	(925) 941-3300
<u>FAX number</u>	(925) 941-3319
<u>Web page</u>	www.cccfpd.org
<u>E-mail address</u>	JCarm@cccfpd.org

BOARD OF DIRECTORS

The Board of Supervisors is the governing board

Meetings: One pre-selected Tuesday each, approximately every other month, beginning at 1:30 P.M.
(See Contra Costa County Board of Supervisors annual schedule for specific dates)

STAFF

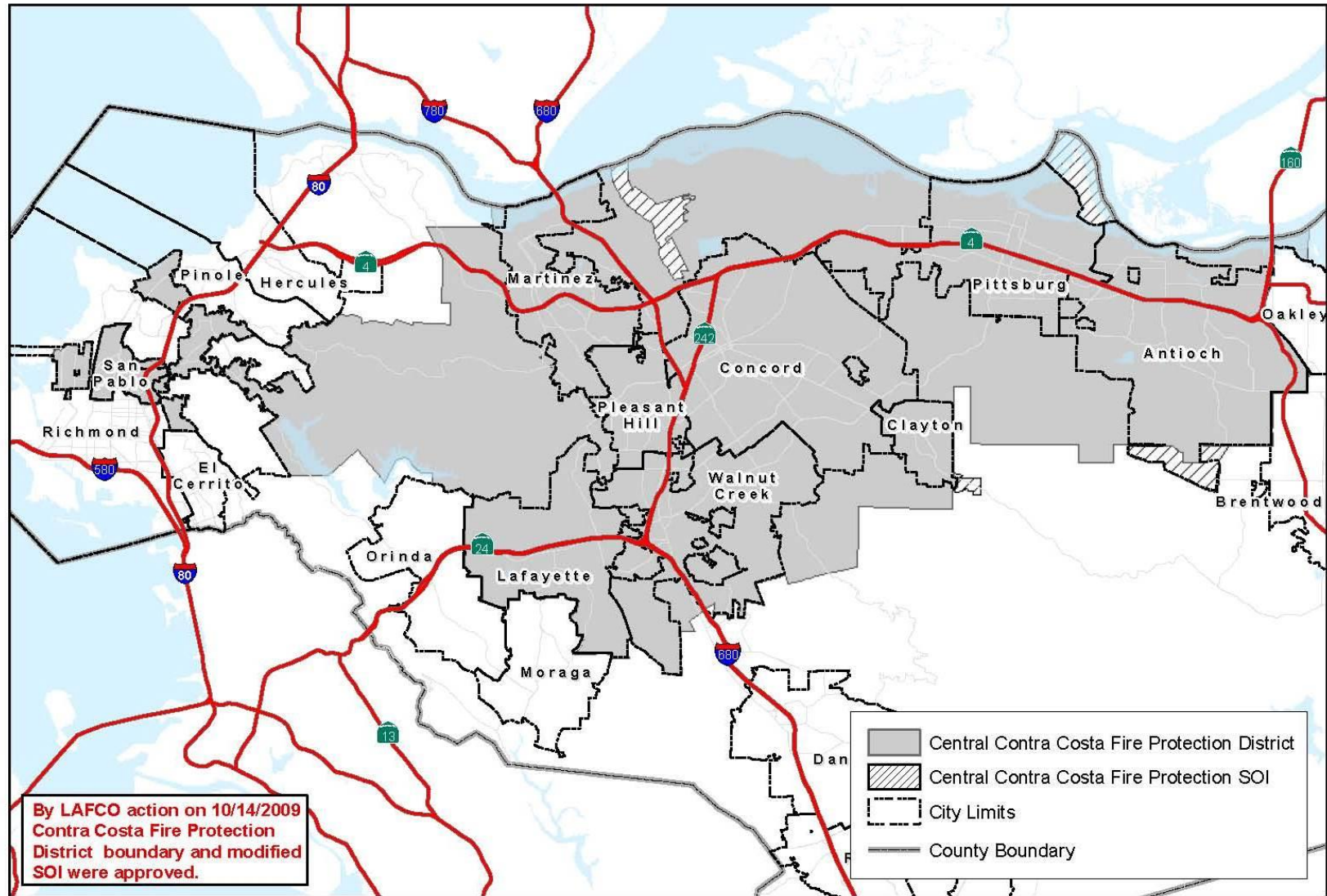
Jeff Carman
Clerk of the Board of Supervisors
Sharon Anderson, County Counsel

Fire Chief
Clerk of the Board
Legal Counsel

INFORMATION

<u>Year of Formation:</u>	1964
<u>Area Served:</u>	Cities of Antioch, Clayton, Concord, Lafayette, Martinez, Pleasant Hill, Pittsburg, San Pablo, and Walnut Creek. Unincorporated communities of Alhambra Valley, Bay Point, Clyde, El Sobrante and Pacheco.
<u>Population Served:</u>	600,000
<u>Registered Voters:</u>	279,841 as of June 2015
<u>Size:</u>	Approximately 304 square miles
<u>Services provided:</u>	Fire suppression, paramedic based emergency medical services, technical rescue, fire prevention/code enforcement, and regional communications center.

Contra Costa County Fire Protection District and SOI



Map created 5/6/2011 by Contra Costa County
Department for Conservation and Development
661 Pine Street, 4th Floor, Northridge, CA 91321-0006
37.594845N, 122.053538W

This map was created by the Contra Costa County Department of Conservation
and Development with data from the Contra Costa County GIS Program. Some
base data, primarily City Limits, is derived from the CA State Board of Equalization's tax rate
maps. While we are committed to ensuring the data is as accurate as possible, we cannot
guarantee the data is 100% accurate. This map is for informational purposes only and should not be used for
any other purpose. The County of Contra Costa disclaims any liability for geographic information.

0 2 4 8 Miles



Fire Protection District

CROCKETT-CARQUINEZ FIRE PROTECTION DISTRICT

(Fire Protection District Law of 1987, Health and Safety Code §13800 et seq.)

<u>Location of office and mailing address</u>	746 Loring Avenue Crockett, CA 94525-1236
<u>Telephone numbers</u>	(510) 787-2717 (510) 787-1600
<u>FAX number</u>	(510) 787-2723
<u>E-mail address</u>	litjl@aol.com

BOARD OF DIRECTORS

The Board of Supervisors is the governing board

Meetings: Tuesdays beginning at 9:30 AM

DISTRICT ADVISORY COMMISSIONERS

Commission Meetings: Third Thursday at 7:00 PM

<u>District Commissioners</u>	<u>Began serving</u>	<u>Expiration of term</u>
John Adams		12/31/2016
Frederick Maria		12/31/2017
Ronald Maria		12/31/2016
Richard Zampa		12/31/2015
Vacant		
Vacant		

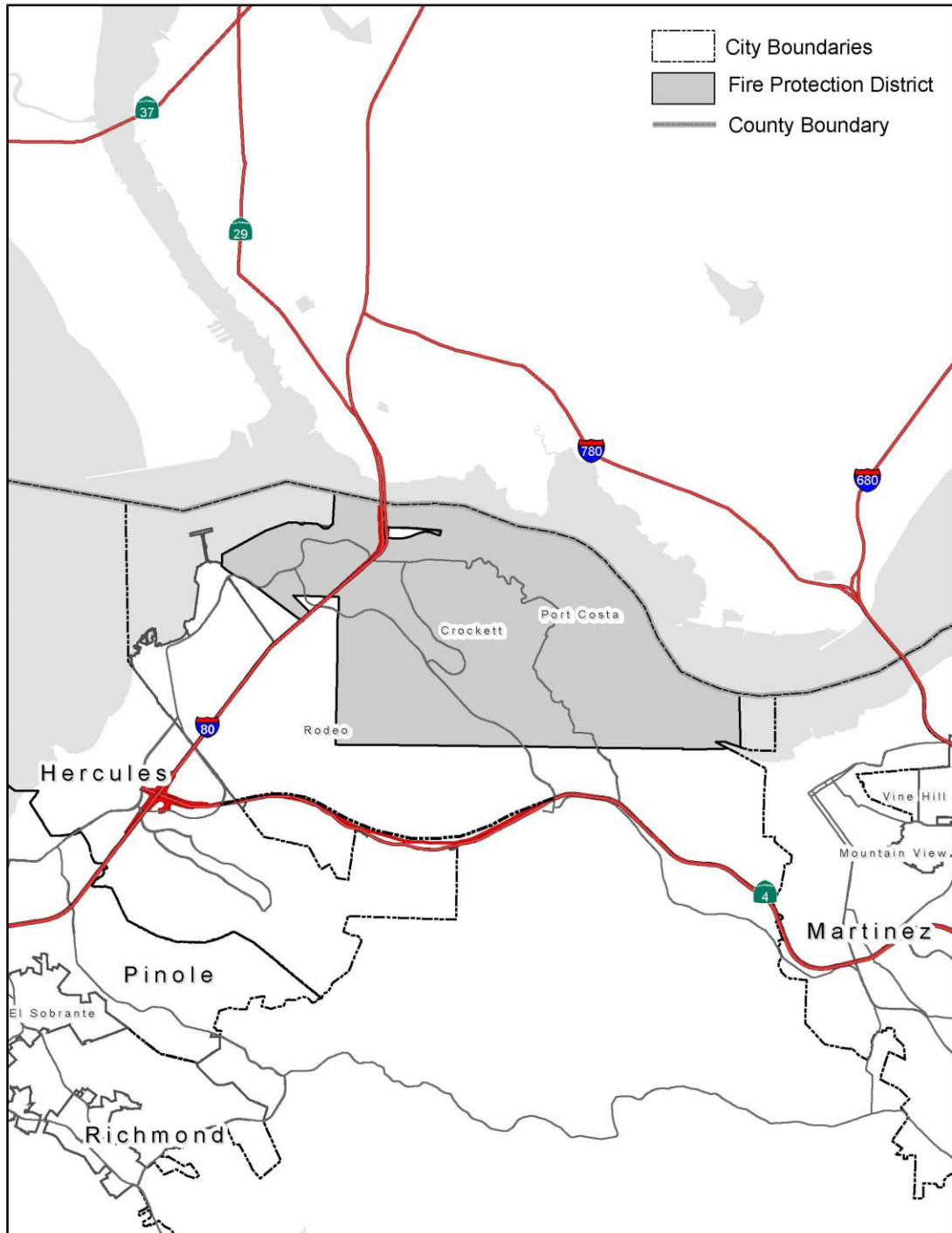
STAFF

Gerald C. Littleton	Fire Chief
Clerk of the Board of Supervisors	Clerk of the Board
Sharon Anderson, County Counsel	Legal Counsel

INFORMATION

<u>Year Formed:</u>	1967 (Original district 1891)
<u>Area Served:</u>	Port Costa, Crockett, Rodeo, Tormey and other adjacent unincorporated County areas
<u>Population Served:</u>	approx. 3,500
<u>Size:</u>	Approximately 10.5 square miles
<u>Registered voters:</u>	2,049 as of June 2015
<u>Services provided:</u>	Fire prevention and suppression, emergency medical including rescue (Unincorporated County on south shore of Carquinez Straits from ConocoPhillips fence line east to beyond Ozol fuel terminal; includes towns of Crockett, Port Costa, Tormey)

Crockett-Carquinez Fire Protection District



Map created 8/28/2009
by Contra Costa County Community Development, GIS Group
651 Pine Street, 4th Floor North Wing, Martinez, CA 94553-0095
37.59 48.459N 122.06 35.394W

This map was created by the Contra Costa County Community Development Department with data from the Contra Costa County GIS Program. Some data is primarily City Limits, is derived from the CA State Board of Equalization's tax rate areas. While obligated to use this data the County assumes no responsibility for its accuracy. This map contains copyrighted information and may not be altered. It may be reproduced in its current state if the source is cited. Users of this map agree to read and accept the County of Contra Costa disclaimer of liability for geographic information.

0 0.5 1 2 Miles



Fire Protection District

EAST CONTRA COSTA FIRE PROTECTION DISTRICT (Application 2002/ 358)

(Fire Protection District Law of 1987, Health and Safety Code §13800 et seq.)

<u>Location of office and mailing address</u>	134 Oak Street Brentwood CA 94513
<u>Telephone numbers</u>	(925) 634-3400
<u>FAX number</u>	(925) 634-1423
<u>Web page</u>	www.eccfpd.org
<u>E-mail address</u>	hhenderson@eccfpd.org

BOARD OF DIRECTORS

Nine board members appointed by governing boards of Contra Costa County, City of Brentwood, and City of Oakley

Meetings: 1st Monday of each month at 6:30PM, 3231 Main Street, Oakley

<u>District Board Members</u>	<u>Began serving</u>	<u>Expiration of term</u>
Joel Bryant, President (Brentwood)	2011	12/2016
Ronald Johansen, Vice President (Oakley)	2012	09/2016
Greg Cooper (Brentwood)	2013	12/2015
Robert Kenny (County)	2010	02/2018
Jonathan Michaelson (Oakley)	2013	04/2017
Cheryl Morgan (County)	2011	02/2018
Randy Pope (Oakley)	2014	09/2016
Stephen Smith (Brentwood)	2013	12/2015
Joseph Young (Brentwood)	2013	12/2016

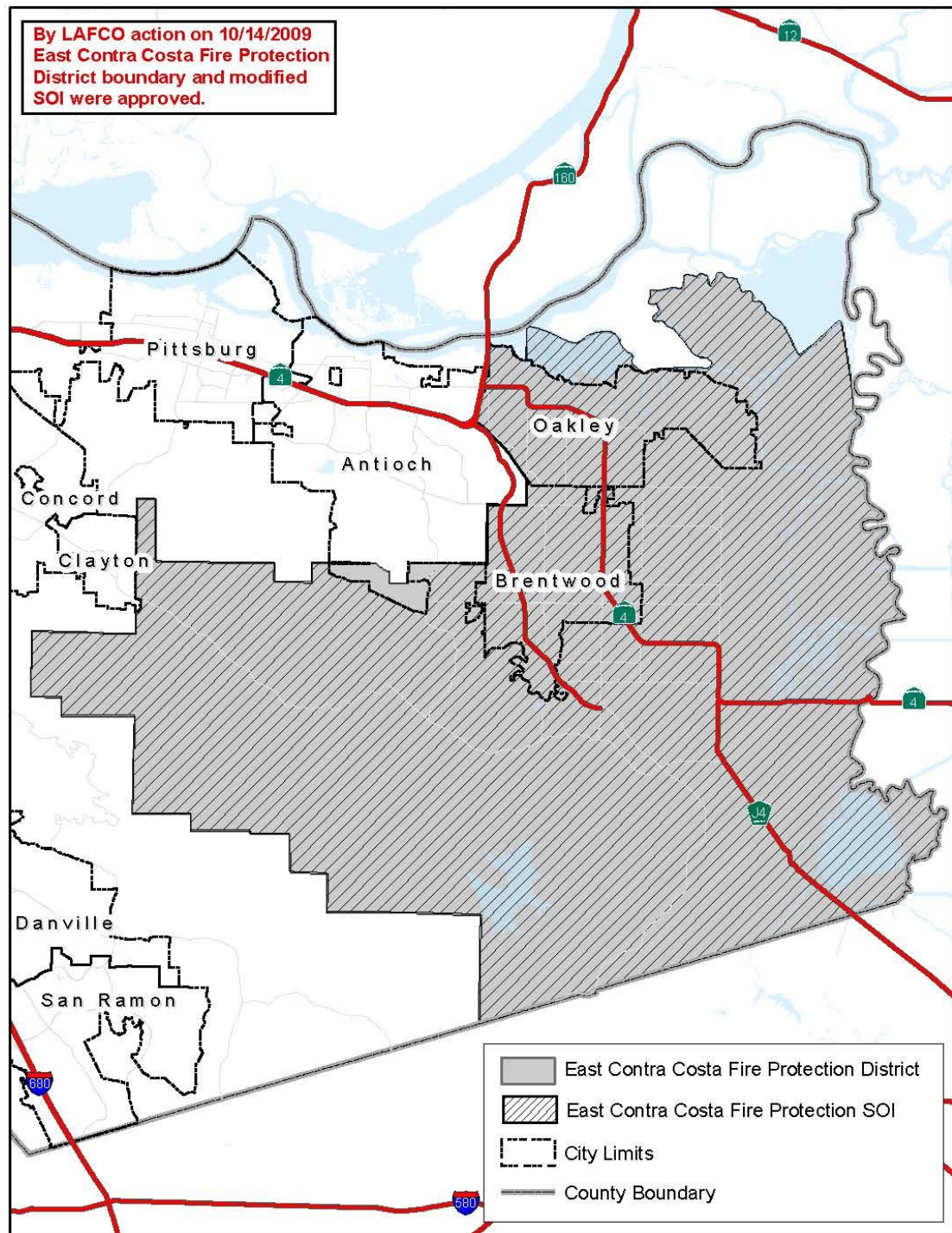
STAFF

Hugh Henderson	Fire Chief
Hugh Henderson	Clerk of the Board
Shayna Van Hoften	Legal Counsel

INFORMATION

<u>Year Formed:</u>	November 2002, by unification of the Bethel Island, East Diablo and Oakley Fire Protection districts
<u>Area Served:</u>	Bethel Island, Brentwood, Byron, Discovery Bay, Knightsen, Morgan Territory and Oakley
<u>Population Served:</u>	103,184
<u>Registered Voters:</u>	53,904 as of June 2015
<u>Size:</u>	Approximately 249 square miles
<u>Services provided:</u>	Fire suppression, fire prevention and emergency medical services

East Contra Costa Fire Protection District and SOI



Map created 05/02/2011 by Contra Costa County
Department of Communications and Development, GIS Group
661 Pine Street, 4th Floor North Wing, Martinez, CA 94553-4295
37°05'45.45"N 122°05'35.38"W

This map was created by the Contra Costa County Department of Communications and Development using data from the Contra Costa County GIS Program. Some data is primarily City Limits, it is derived from the CA State Board of Equalization's tax rolls. This map is designed to be for informational purposes only and is not intended for use as a legal document. The map is copyrighted by the County and may not be altered, copied, or reproduced in any form without the written permission of the County of Contra Costa. The County of Contra Costa does not warrant the accuracy of the geographic information.

0 1.5 3 6 Miles



Fire Protection District

KENSINGTON FIRE PROTECTION DISTRICT

(Fire Protection District Law of 1987, Health and Safety Code §13800 et seq.)

<u>Location of office and mailing address</u>	217 Arlington Avenue Kensington CA 94707
<u>Telephone numbers</u>	(510) 527-8395
<u>FAX number</u>	(510) 527-8396
<u>Web page</u>	www.kensingtonfire.org
<u>E-mail address</u>	fire@kensingtonfire.com

BOARD OF DIRECTORS

Five members elected at large for four-year terms

Meetings: 2nd Wednesday of each month, except July, at 7:00 PM

<u>District Board Members</u>	<u>Began serving</u>	<u>Expiration of term</u>
Joe deVille	2011	2016
Nina Harmon	2000	2018
Michael Kassarian	2014	2018
Janice Kosel	1994	2018
Laurence Nagel	2012	2016

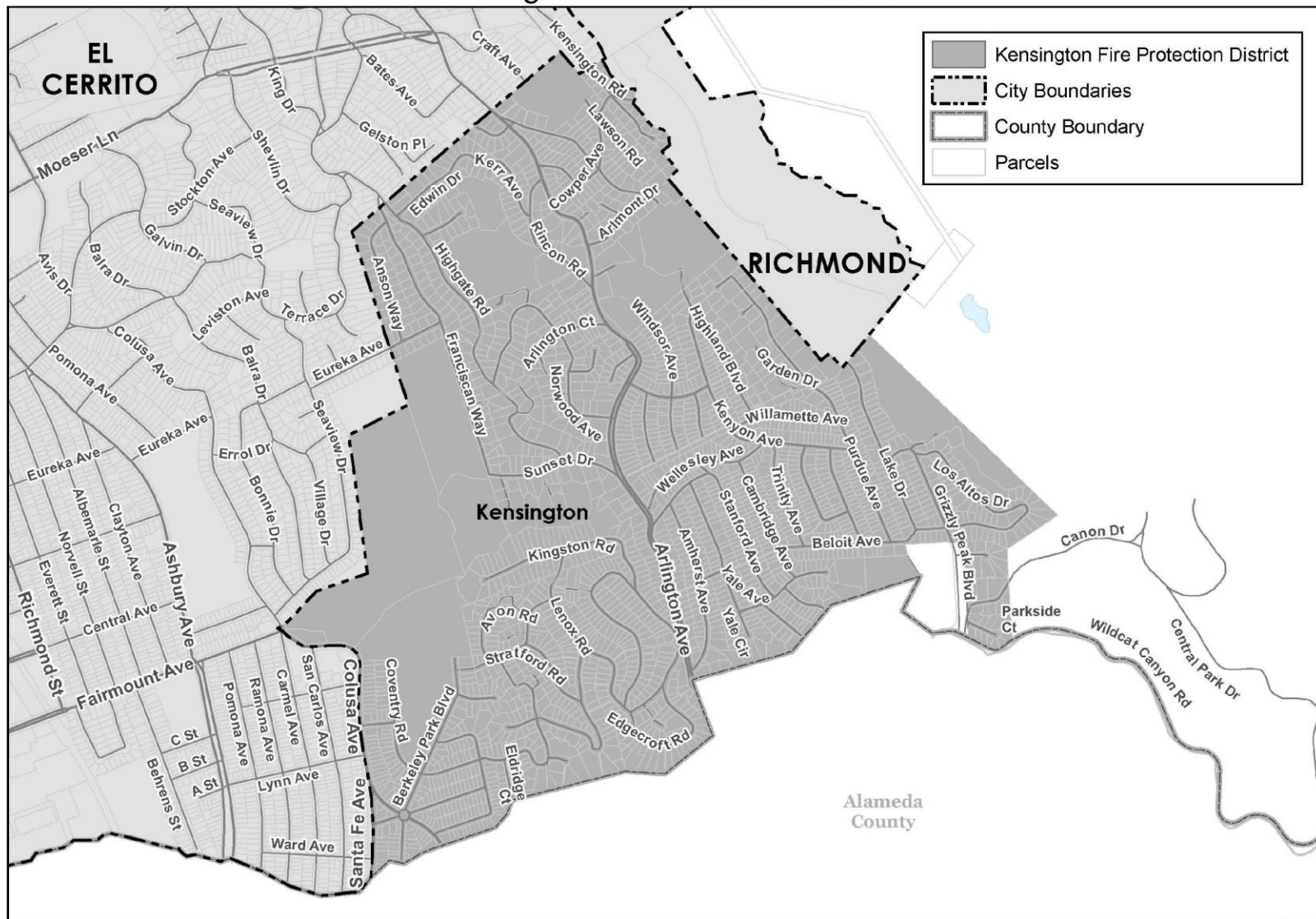
STAFF

Lance Maples	Fire Chief
Brenda Navellier	Manager
John Bakker (Meyers, Nave)	Legal Counsel

INFORMATION

<u>Year District Formed:</u>	1937
<u>Area Served:</u>	Unincorporated Kensington.
<u>Population Served:</u>	5,077
<u>Registered Voters:</u>	3,678 as of June 2015
<u>Size:</u>	Approximately 1 square mile
<u>Services provided:</u>	Fire prevention and suppression; emergency medical services

Kensington Fire Protection District



Map created 02/12/2015
by Contra Costa County Department of
Conservation and Development, GIS Group
30 Muir Road, Martinez, CA 94553
37:59:41.791N 122:07:03.756W

This map or dataset was created by the Contra Costa County Department of Conservation and Development with data from the Contra Costa County GIS Program. Some base data, primarily City Limits, is derived from the CA State Board of Equalization's tax rate areas. While obligated to use this data the County assumes no responsibility for its accuracy. This map contains copyrighted information and may not be altered. It may be reproduced in its current state if the source is cited. Users of this map agree to read and accept the County of Contra Costa disclaimer of liability for geographic information.

Miles
0 0.25 0.5 1



Fire Protection District

MORAGA-ORINDA FIRE DISTRICT

(Fire Protection District Law of 1987, Health and Safety Code §13800 et seq.)

<u>Location of office and mailing address</u>	1280 Moraga Way Moraga, CA 94556
<u>Telephone numbers</u>	(925) 258-4525 ext. 533
<u>FAX number</u>	(925) 376-1699
<u>Web page</u>	www.mofd.org
<u>E-mail address</u>	gsantos@mofd.org

BOARD OF DIRECTORS

Five members elected at large for four-year terms

Meetings: 1st and 3rd Wednesday of each month; 7:00 PM

<u>District Board Members</u>	<u>Began serving</u>	<u>Expiration of term</u>
Stephen Anderson	2012	2018
Brad Barber	2014	2018
Alexander Evans	2012	2016
Kathleen Famulener	2013	2018
Fred Weil	2003	2016

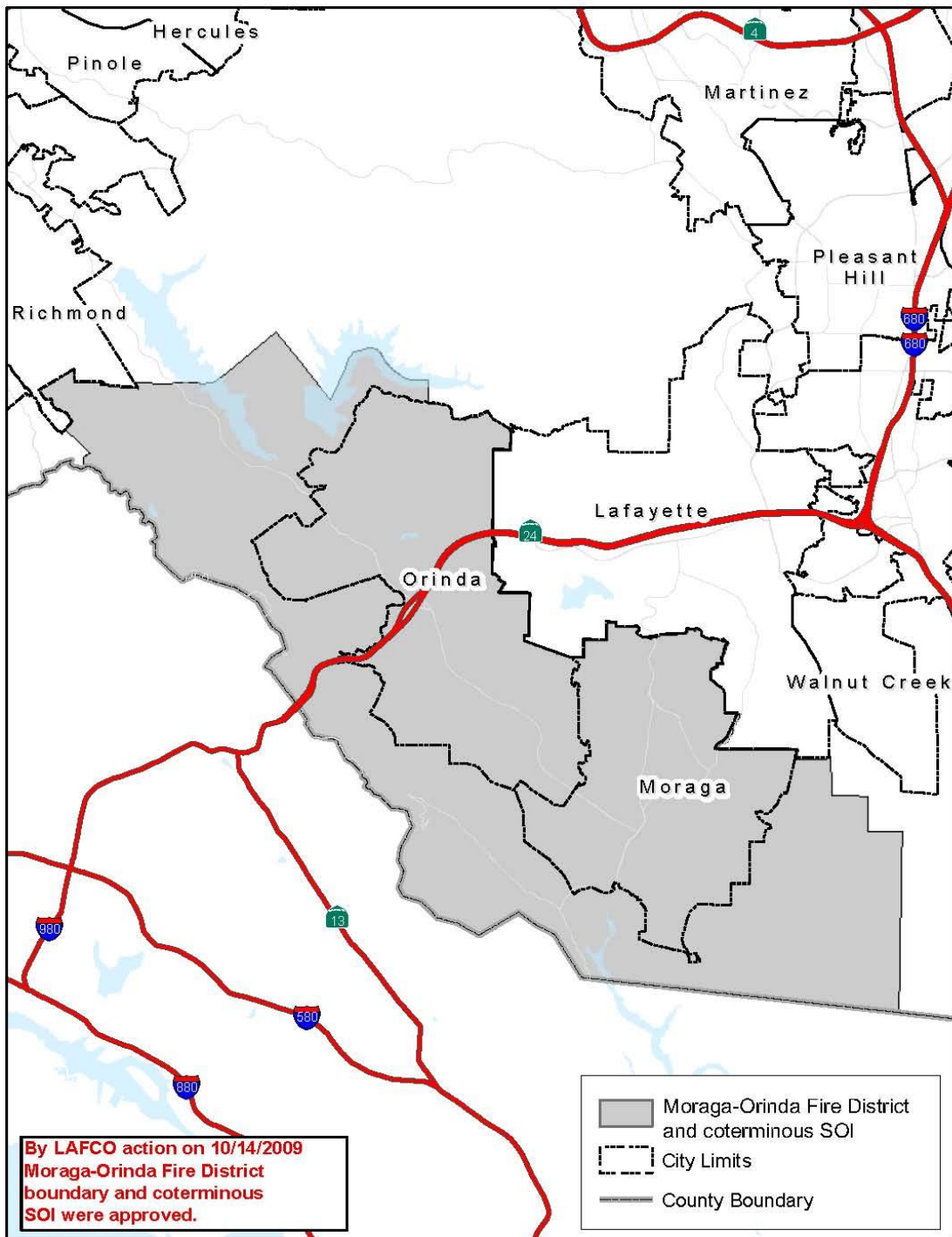
STAFF

Stephen Healy	Fire Chief
Grace Santos	District Clerk
John Bakker	Legal Counsel

INFORMATION

<u>Year Formed:</u>	1997
<u>Area Served:</u>	City of Orinda, Town of Moraga, St. Mary's College, and Canyon
<u>Population Served:</u>	35,452
<u>Registered Voters:</u>	22,899 as of June 2015
<u>Size:</u>	Approximately 42 square miles
<u>Services provided:</u>	Fire protection; Advanced Life Support First Responder and Transport EMS; Fire Responder HazMat Services; Fire Investigation Cause and Origin Determination; Public Education (Orinda, Moraga, Canyon)

Moraga-Orinda Fire District and SOI



Map created 6/6/2011 by Contra Costa County
Department of Conservation and Development, GIS Group
651 Pine Street, 4th Floor North Wing, Martinez, CA 94553-4095
707.946.4500 / 1220/3535400

This map was created by the Contra Costa County Department of Conservation and Development. It is based on data from the Contra Costa County GIS Program. Some data is provided by City Limits, if desired from the CA State Board of Equalization's tax rate maps. This is not a guarantee of accuracy. The County assumes no responsibility for the accuracy of the map or the information it contains. It may be reproduced in print or electronic form for use in the map. Users of the map agree to hold and accept the County of Contra Costa disclaims all liability for geographic information.



Fire Protection District

RODEO-HERCULES FIRE PROTECTION DISTRICT
(*Fire Protection District Law of 1987, Health and Safety Division 12 Part 2.7*)

<u>Location of office and mailing address</u>	1680 Refugio Valley Road Hercules CA 94547
<u>Telephone numbers</u>	(510) 799-4561
<u>FAX number</u>	(510) 799-0395
<u>Web page</u>	http://rhfd.org/
<u>E-mail address</u>	hanley@rhfd.org

BOARD OF DIRECTORS

Five members elected at large for four-year terms

Meetings: 2nd Wednesday of each month
1680 Refugio Valley Road, Hercules, CA 94547

<u>District Board Members</u>	<u>Began serving</u>	<u>Expiration of term</u>
Beth Bartke	2006	2016
John Sherman Mills, Jr.	2008	2016
Bill Prather	1994	2018
Ernie Wheeler	2014	2018
Raemona Williams	2010	2018

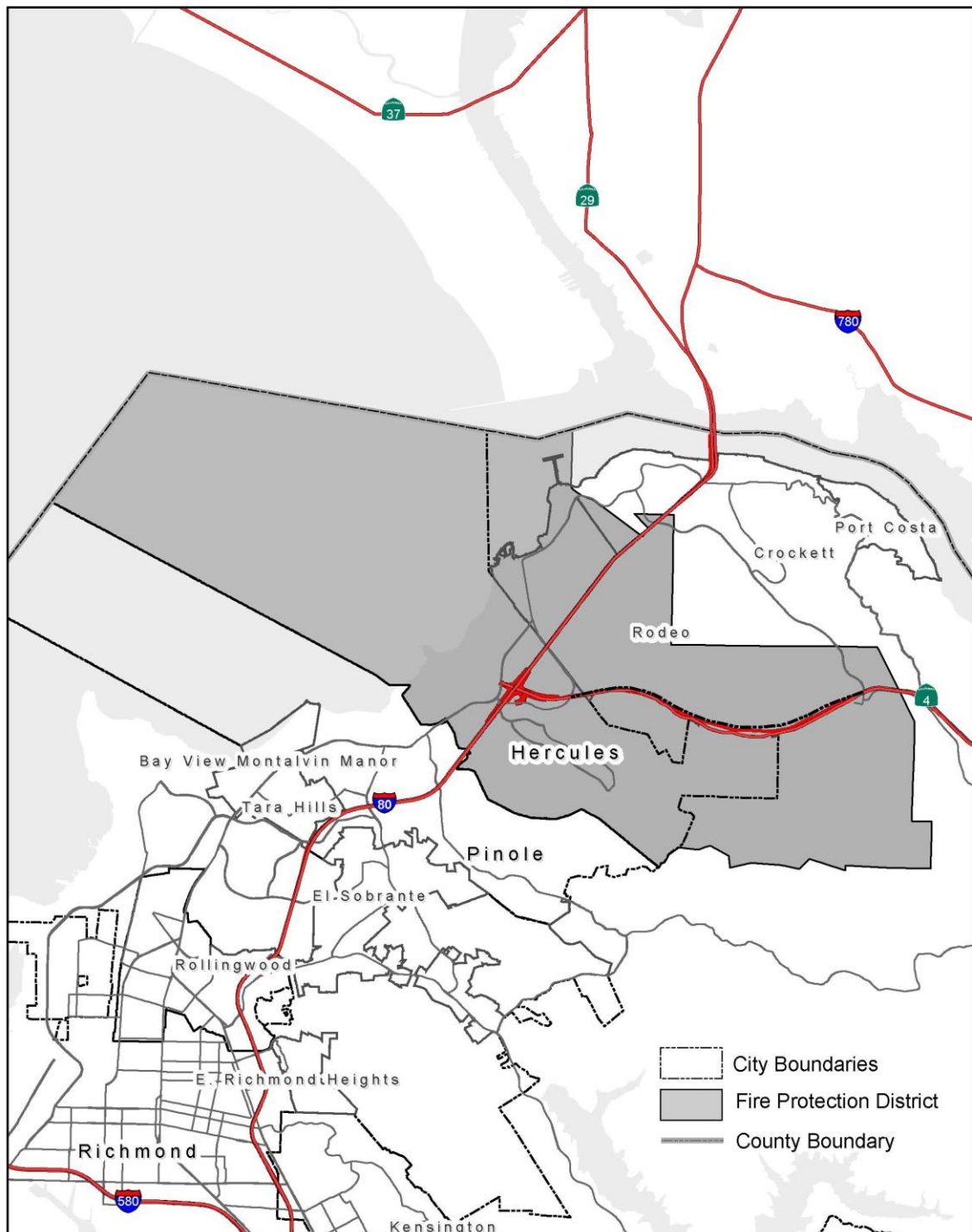
STAFF

Charles Hanley	Fire Chief
Donna Heymans	Administrative Services Officer
Meyers/Nave	Legal Counsel

INFORMATION

<u>Year Formed:</u>	1927
<u>Area Served:</u>	City of Hercules and Town of Rodeo
<u>Population Served:</u>	Approximately 34,000
<u>Registered Voters:</u>	16,280 as of June 2015
<u>Size:</u>	Approximately 25 square miles
<u>Services provided:</u>	Fire prevention and suppression; emergency medical services

Rodeo-Hercules Fire Protection District



Map created 9/28/2006
by Contra Costa County Community Development, GIS Group
651 Pine Street, 4th Floor North Wing, Martinez, CA 94553-0095
37.59 48.455N 122.06 35.354W

This map was created by the Contra Costa County Community Development Department with data from the Contra Costa County GIS Program. Some base data, primarily City Limits, is derived from the CA State Board of Equalization's tax map areas. While obligated to use this data the County assumes no responsibility for its accuracy. This map contains copyrighted information and may not be altered. It may be reproduced in its current state if the source is cited. Users of this map agree to read and accept the County of Contra Costa disclaimer of liability for geographic information.

0 0.5 1 2 Miles



Fire Protection District

SAN RAMON VALLEY FIRE PROTECTION DISTRICT *(Fire Protection District Law of 1987, Health and Safety Code §2200 et seq.)*

<u>Location of office and mailing address</u>	1500 Bollinger Canyon Road San Ramon, CA 94583
<u>Telephone numbers</u>	(925) 838-6600
<u>FAX number</u>	(925) 838-6629
<u>Web page</u>	www.firedepartment.org
<u>E-mail address</u>	dmaxwell@srvfire.ca.gov

BOARD OF DIRECTORS

Five members elected at large for four-year terms

Meetings: 4th Wednesday of each month at 7:00 PM, unless noticed differently

<u>District Board Members</u>	<u>Began serving</u>	<u>Expiration of term</u>
Chris Campbell	2014	2018
Gordon Dakin	2012	2016
H. Jay Kerr	2012	2016
Don Parker	2014	2018
Matthew J. Stamey	2009	2016

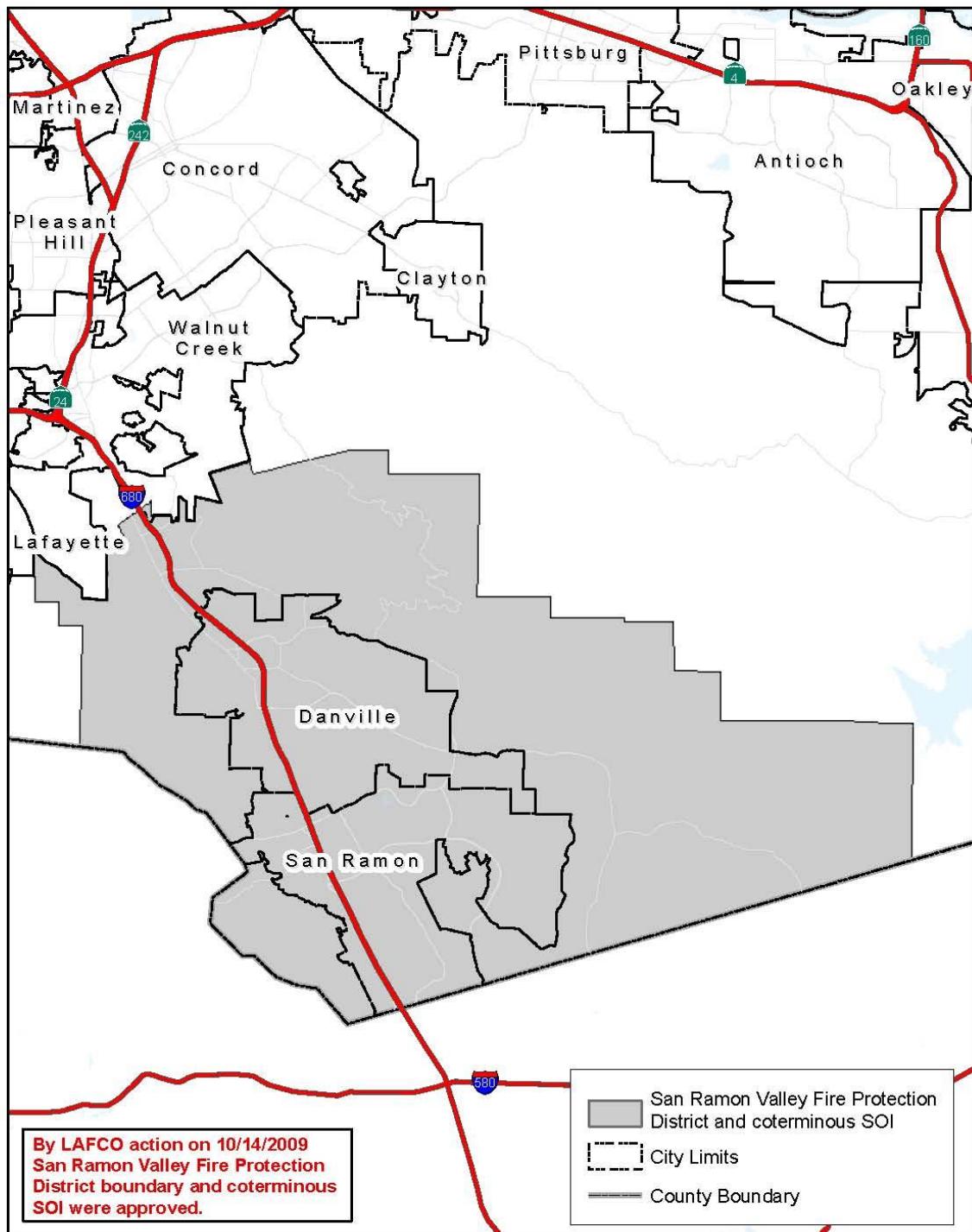
STAFF

Paige Meyer	Fire Chief
Donna Maxwell	District Clerk
William D. Ross, Esq.	Legal Counsel

INFORMATION

<u>Year Formed:</u>	1963
<u>Area Served:</u>	Alamo, Blackhawk, Town of Danville, Diablo, City of San Ramon, southern area of Morgan Territory and the Tassajara Valley
<u>Population Served:</u>	184,209
<u>Registered Voters:</u>	79,259 as of June 2015
<u>Size:</u>	Approximately 155 square miles
<u>Services provided:</u>	Medical emergency response; fire prevention and suppression; hazardous materials service; heavy rescue (Alamo, Blackhawk, Danville, Diablo, San Ramon, boundary of Morgan Territory and Tassajara Valley)

San Ramon Valley Fire Protection District and SOI



Map created 5/6/2011 by Contra Costa County
Department of Information and Desktops IT/ GIS Group
651 Pine Street, 4th Floor North Wing, Martinez, CA 94553-4095
37.52.45.45N 122.51.35.35W

This map was created by the Contra Costa County Department of Information and Desktops IT/ GIS Group. Some data, primarily City Limits, is derived from the CA State Board of Equalization's tax rate maps. We do not take any responsibility for its accuracy. This map contains copyrighted information and may not be altered. It may be reproduced in print or electronic form. Users of this map agree to hold and accept the County of Contra Costa harmless of liability for geographic information.

0 1 2 4 Miles

